


# PROS DEPARTMENT



## 2021/2022 SNOW & ICE REMOVAL PLAN

## TABLE OF CONTENTS

The Aurora Parks, Recreation, and Open Space Department (PROS) is responsible for snow and ice removal at many city owned public buildings, RTD connector trails and all Park facilities during the winter season. In normal and emergency situations, the Department's Employees will also provide assistance to the Public Works Department in their snow removal efforts. This Snow Removal Plan will provide the needed guidance for the planned and orderly winter maintenance operation for both normal snow removal and emergency snow removal instances. This report will be divided into two (2) separate sections: **Normal Procedures & Emergency**

<b>NORMAL PROCEDURES</b>	-----	<b>3</b>
I. Purpose of Plan	-----	3
II. Activation of Plan	-----	4
III. General Statements	-----	5
<b>EMERGENCY PROCEDURES</b>	-----	<b>6</b>
IV. Purpose of Plan	-----	6
V. Activation of Plan	-----	6
<b>AREA ASSIGNMENTS</b>	-----	<b>20</b>
<b>APPENDIX A</b>	<b>FIRE STATION PROTOCOLS</b>	----- 34
<b>APPENDIX B</b>	<b>SUPERVISORY LIST</b>	----- 35
<b>APPENDIX C</b>	<b>ESSENTIAL PERSONNEL</b>	----- 36
<b>APPENDIX D</b>	<b>SNOW FENCE INSTALLATION LOCATIONS</b>	----- 40
<b>APPENDIX E</b>	<b>FACILITY INFORMATION</b>	----- 41
<b>APPENDIX F</b>	<b>DEPARTMENT EQUIPMENT LIST</b>	----- 42
<b>APPENDIX G</b>	<b>STANDARD OPERATING PROCEDURE</b>	----- 47

# PROS

## Snow Removal Protocols

### 2021/2022

The Aurora Parks, Recreation, and Open Space Department (PROS) is responsible for snow and ice removal at many City owned public buildings, RTD connector trails and all Park Facilities during the winter season. In normal and emergency situations, the Department's Employees will also provide assistance to the Public Works Department in their snow removal efforts. This Snow Removal Plan will provide the needed guidance for the planned and orderly winter maintenance operation for both normal snow removal and emergency snow removal practices. This report will be divided into two (2) separate sections: Normal Procedures & Emergency Procedures.

Any change to, or deviation from this plan must be communicated by the Operations Superintendents or the Supervisor On-Call to PROS Marketing staff for Social Media notifications.

Normal procedures cover all snow removal up until the time the City has declared an official emergency situation. Because of various weather conditions, an emergency may be called at any time. As mentioned above, the second procedure will be followed when the City Manager, or their designated representative, declares an emergency situation. **All Departmental Employees** are expected to be available for emergency snow removal activities as outlined in BPM. 4-15.

## NORMAL PROCEDURES

### I. Purpose of Plan

- a) Ensure that all City Facilities receive snow removal services.
- b) Ensure the Parks, Recreation, and Open Space Department responds in a coordinated manner.
- c) Duties & Responsibilities are assigned to Parks O&M & Forestry, Golf, Open Space & Natural Resources (OSNR), and Recreation Divisions and by this plan and specific individuals within each Division.

### II. Activation of Plan

- a) Snow removal at public buildings will begin when the snowfall accumulates, or when, because of blowing conditions, the snow starts drifting or when directed by the Manager of Parks O&M, the Operations Superintendents or the Snow Standby Supervisor. High usage public places (e.g. Libraries, Recreation Centers and other City owned buildings) may warrant attention before any accumulation develops. This decision will be made on a storm by storm basis by the aforementioned personnel.
- b) The Operations Superintendents and/or Supervisors will direct all Department staff to begin removing snow in each respective area. See attachments for specific areas of responsibility.
- c) Snow removal will continue until all areas of responsibility are clear of snow and ice according to City Ordinance and safe passage is provided to Facility Users.
- d) The Operations Superintendents and or Supervisors will be responsible for setting schedules and assigning personnel and equipment to begin snow removal procedures. They will have flexibility in determining snow removal duties and priorities for **ALL Departmental staff**.

### III. Call Out Procedures

- a) **Monday-Friday** - Normally, personnel will not be scheduled to start earlier on weekdays except those assigned to the snow removal of the public buildings listed as a **RED** priority and other public places.
- b) **Weekend** - Depending on weather conditions and/or forecasts, volunteers may be selected Friday for callback on Saturday morning. If needed, these personnel will be notified by District/Division Supervisors as early in the work shift as possible on Friday.
- c) **Holiday** - Callback procedures are the same as for weekends.
- d) **Emergency Callback** - This procedure will be initiated by the Operations Superintendents through the District/Division Supervisors (including Forestry, Golf, Recreation, and O.S.N.R.) to obtain volunteer personnel as needed. An emergency callback will be any time before or after normal work schedules that a person is requested to work. This emergency callback is not to be confused with a declared emergency situation.

#### IV. General Statements

- a) If Recreation Centers, Libraries or Art/Cultural Centers are scheduled for use on weekends or holidays for standard/special use, the Superintendent for the coinciding area will be notified by 10:00 a.m. the preceding Friday by the appropriate Librarian, Recreation or Cultural Supervisor. Public buildings open on Saturdays will have the snow removed before their business hours begin.
- b) **All** Department field personnel are considered essential Employees and may be required to work overtime in order to complete all necessary responsibilities. Variances for not working overtime will be evaluated on a case by case basis and will be subject to approval by the Director of the PROS Department. A revised work schedule (e.g. 4:00 a.m. - 12:00 noon and/or 12:00 p.m. - 8:00 p.m.) may also be implemented as an alternative approach to handling all duties. Snow shifts for Facility snow removal will generally be defined as 1) Individual snow occurrence; a regular 8-hour shift, or on a weekend and/or holiday shift may end when snow is removed. 2) Continual extended occurrence; the shift may be extended either to 10 or 12 hours or on a weekend and/or holiday shift may end when snow is removed. 3) As previously stated, split shifts may be instituted. Lead time will be given to all employees if this measure were necessary.
- c) Snow dump sites shall be limited to the following areas:
- Signature Park - (Limited and defined area adjacent to Buckley Road)
  - South Satellite property
  - Del Mar West Parking Lot – South side

## **EMERGENCY PROCEDURES**

Occasionally, the City receives a major snowstorm that requires emergency actions to make streets passable. This section of the snow removal plan deals specifically with emergency conditions and the information necessary to make an emergency situation as orderly as possible.

### **I. Purpose of Plan**

- a) Ensure that all essential City services are maintained during a major snowstorm.
- b) Ensure the PROS Department responds to the needs of the Public Works Department in a coordinated manner.

### **II. Activation of Plan**

- a) City Manager or their designated representative declares an emergency.
- b) Director of PROS Department reports to the Emergency Control Center to direct the operations of the PROS Department.
- c) The Manager of Parks shall contact the Operations Superintendents that an emergency has been declared.  
They will coordinate department field activities with the Public Works Department.
- d) Supervisors will be given assignments when the Control Center is in full operation.
- e) The Manager of Parks Operations and Management or the respective Operations Superintendents will report to either the Central Facilities Parks Division Offices, the A.M.C. – 4<sup>th</sup> Floor, or the Emergency Response Center to monitor the desk, radios and telephones.
- f) Office staff from the Parks, Forestry, Golf, OSNR, and Recreation Divisions may be assigned at the beginning of each snow emergency to report to the A.M.C. to handle department telephones.
- g) Supervisors from the Parks, Recreation, and Open Space Department will be responsible for tracking the assignments of personnel and all equipment currently in operation or out of service.
- h) Personnel from Forestry, Golf and OSNR will be available to receive instructions and shall coordinate operations with the Manager of Parks or their designee.
- i) The **RED** priorities will be addressed with an immediate response, with ongoing snow and ice removal during the course of snow fall to allow access to all essential city buildings and services. **BLUE** and **YELLOW** priorities will be completed as staffing allows. **GREEN** routes will be evaluated by Supervisors to determine the need for snow removal. For a full list of sites and their assigned priority see pages 8-19.

### **III. Departmental “Snow Board”**

The “Snow Board” will be activated and posted effective on or about the second full weekend in October of each year. This board will be utilized as a mechanism to notify appropriate employees of their commitment and availability to work for the Streets Division for City wide snow removal duties. These employees will be assigned to work under the direction of the Streets Division Supervisor after being notified by the Parks Supervisor. Posting of Departmental employee names will occur as follows:

- a)** Staff members from the Department are requested to volunteer to work each shift (Noon to Midnight, A Shift, and Midnight to Noon, B Shift) at either North or South Satellite locations for the Streets Division to provide snow removal duties throughout the city.
- b)** The Snow Board will consist of **2** distinct lists of **6** employees per shift, with a total of **12** employee names listed. The list will include volunteers for the Street Department’s noon to midnight shift (A Shift) and the midnight to noon shift (B Shift) at South Satellite.
- c)** Employees wishing to volunteer will be placed in their preferred shift and location on a space available, first request basis. All shifts will be filled either by volunteer or with a mandatory placement.
- d)** As the shifts on the Snow Board are filled and activated, the volunteers are allowed to remain on the board as long as preferred, but may also need to be rotated out, to allow others to volunteer on occasion.
- e)** The Operations Supervisor (on snow standby status), once called by the Streets Division will then call all PROS Department employees that are listed on the board and issue assignments.
- f)** If the department is unable to fill all 6 positions for each shift with volunteers, then employees will be assigned in a mandatory capacity. This obligation will be fulfilled with a 1 (one) week placement on the board. At the conclusion of the week, the employee will be rotated off and replaced with another name. No employee (unless voluntarily doing so) will remain on the Snow Board longer than 1 (one) week unless an extended snow storm/severe weather occurrence lingers on.
- g)** Employees placed on the mandatory list are expected to be available and accessible for the ‘after hours’ phone call regardless of the extent of the storm.
- h)** Employees are not obligated to remain at home but are to remain in touch with the Snow Standby Supervisor and to remain aware of their obligation.

# PARKS, RECREATION AND OPEN SPACE DEPARTMENT

## Citywide Site Listing

### RED ROUTES (NOT IN PRIORITY)

- ✘ **Assist Streets Division** with city-wide snow removal activities
- ✘ **AMC Campus** (Central Library, History Museum, Police Headquarters, Municipal Courts, City Hall)
- ✘ **AMC Slice Application** (Unit 1776 and Unit 900 backup)
- ✘ **Aurora Sports Park** - Entrance roads and maintenance yard parking lot
- ✘ **Aurora Reservoir** - Parking lots and walkways
- ✘ **Central Facilities** - Building "A" walkways, employee parking lots and drive lanes
- ✘ **District One Police at Fitzsimons**- Sidewalks and parking lots
- ✘ **District Two Police station**- Sidewalks and parking lot
- ✘ **Fitzsimons Properties** - Homeless Shelter Parking lot and perimeter paths
- ✘ **Golf Courses** - Parking lots and walkways
- ✘ **Intergenerational Center at Lowry Park** (Bldg. 880) - Parking lot and walkways
- ✘ **Libraries** - Mission Viejo Library - Walkways, parking lot and delivery drive
- ✘ **North Satellite** - Admin building, animal shelter, and sidewalks (including 32<sup>nd</sup> Ave.)
- ✘ **Plains Conservation Center**
- ✘ **Recreation/Activity Centers** (parking lots, walkways, paths, plazas)
  - ⊙ Aurora Center for Active Adults
  - ⊙ Beck Center
  - ⊙ Bicentennial Art Center
  - ⊙ Central Recreation Center
  - ⊙ Delaney Farm
  - ⊙ Expo Park (Center only)
  - ⊙ Hoffman Municipal Services Center
  - ⊙ MLK Library Complex (Includes Fox Theater & Fletcher Plaza)
  - ⊙ Meadowood Park (Center only)
  - ⊙ Morrison Nature Center (If scheduled to be open for use)
  - ⊙ Moorhead Recreation Center
  - ⊙ Summer Valley Park (If scheduled for use)
  - ⊙ Utah pool parking lot (continue on paths if snow has stopped)
  - ⊙ Village Green Recreation center and Pre-School
- ✘ **RTD Connectors**
  - ⊙ Ellsworth to 2<sup>nd</sup> Ave.
  - ⊙ Florida Station Connector – Potomac to West Entrance of Station.
  - ⊙ City Center/RTD Connector
  - ⊙ Anschutz Campus Connector ⊙ Iliff Parking Garage and Paths ⊙ East Harvard Ave.
- ✘ **Tallyn's Reach Municipal Center**



**BLUE ROUTES**  
**(NOT IN PRIORITY)**

- ✘ 13<sup>th</sup> Ave. at Ursula St. - Sidewalks
- ✘ 17<sup>th</sup> and Del Mar Pkwy (Chadash Gardens Walks)
- ✘ 2530 S. Fairplay Way - Easement between houses
- ✘ 2<sup>nd</sup> Ave. (at High Line Canal) - Sidewalks at bridge
- ✘ 6<sup>th</sup> Ave. (4<sup>th</sup> Ave/Havana to south side 6<sup>th</sup> Ave Havana to Potomac) - Bike path
- ✘ 6<sup>th</sup> Ave. - Pedestrian overpass at Vaughn Street
  - ◎ Including sidewalks from Potomac and from housing entrance (north side)
- ✘ 6<sup>th</sup> Ave. (Dayton to Airport Blvd) - Bike path (north side)
- ✘ 6<sup>th</sup> Ave. path from Airport Blvd to Telluride (south side)
- ✘ Airport Blvd. (east and west sides, Colfax to Property line north of Sand Creek bridge)
- ✘ Airport Blvd. and Colfax – Bridge over High Line Canal
- ✘ Airport Blvd. and Colfax- Sidewalks
- ✘ Airport Blvd.( I-70 Interchange to 40<sup>th</sup> Ave.) – Sidewalks, east and west sides
- ✘ Alameda (north side) - Geneva to Havana
- ✘ Alameda Bridge - Sidewalks (over I-225)
- ✘ Alameda Ave.- Sidewalks along I-225 bridge and on north side of the Goddess
- ✘ Alameda Ave. - Sidewalk (Along Aurora Hills Golf Course and Bicentennial Art center only)
- ✘ Alta Vista Park – Sidewalks and steps
- ✘ Altura Park – North sidewalk
- ✘ Appaloosa Park – Sidewalks
- ✘ Aurora Sports Park Connector trail along the southern border of park to Colfax
- ✘ Bates Ave. - Sidewalk over drainage way next to Arrowhead Elementary
- ✘ Bridge west of Meadowood Tot lot - West of residence 2879 S. Olathe Way
- ✘ Buckley Road (west side, Kentucky to Mississippi) – Sidewalk
- ✘ Buckley/Colfax S.E. monument corner
- ✘ Buckley – Sidewalk along eastern edge of Center Hills Park
- ✘ Centennial House – Sidewalks
- ✘ Central Facilities – Sidewalks along Ellsworth
- ✘ Centre Hills Park – Parking lot and sidewalk along Airport Blvd
- ✘ Century Elementary Walkway
- ✘ Chambers Road (east and west sides of Cherry Creek Spillway) – Sidewalks
- ✘ Chambers Road (east side, Highline Canal to 1st Avenue) - Sidewalk
- ✘ Cherry Creek Trail – Gates Soccer Complex South to COA limits
- ✘ City Park – Sidewalks
- ✘ Colfax – South sidewalks from Sand Creek trailhead to Highline trailhead
- ✘ Colorado Freedom Memorial - Parking lot and walkways
- ✘ Conservatory bike paths and sidewalks
- ✘ Del Mar Islands at Havana Park (11th Ave. and 13th Ave.) – Sidewalks
- ✘ Del Mar Park - Bike path and sidewalks
- ✘ Elmira St. – Drive through from Colfax
- ✘ Evanston St. – South from Pheasant Run Park sidewalks
- ✘ Expo Park - Bike paths, bridges and parking lot
- ✘ Florence Street – Parking lot and building sidewalks
- ✘ Florida Place – South sidewalks
- ✘ Fulton Park - Sidewalks

- ✘ Fulton St at 6th Ave. - Sidewalk
- ✘ Golden Eagle Park – Sidewalk along east Plymouth Dr.
- ✘ Greenhouse - Driveway and parking lot
- ✘ Hampden Hills Greenbelt (west of Milan) - Bike path and fire easement
- ✘ Hampden Run Park - Sidewalks
- ✘ Havana and Parker Rd. - Sidewalks
- ✘ Havana St. (East side, 4th Ave. to 6th Ave.) - Sidewalks
- ✘ Highland Hollows Park – Sidewalks, steps and bridge connecting neighborhood to Uravan and connecting to Arkansas Elementary School
- ✘ High Line Canal – Bike path (Havana to Springhill Park, including all bridges and street crossings)
- ✘ Highline Park (west and north sides) - Sidewalks
- ✘ Hilltop Park – Sidewalks
- ✘ Homeless Day Center – Perimeter Walkway and Parking Lot, Montview Blvd, Fitzsimmons to Wheeling
- ✘ Homestead Park – Sidewalks and connecting walks to neighborhood to east
- ✘ Hoops Park sidewalks along 6<sup>th</sup> Ave. and Laredo St.
- ✘ Horizon Park - Sidewalks, including the walk parallel to Fire Station # 10
- ✘ Horseshoe Park – Pathways, parking lot and walks
- ✘ Jewell Ave. (north side, Peoria to Moline St.) - Sidewalk
- ✘ Jewell Park - Sidewalks and parking lot
- ✘ Laredo School path (12th and Laredo)
- ✘ Larkspur Park – Sidewalks and connecting trails
- ✘ Los Niños Park - Sidewalks and greenbelt
- ✘ Louisiana Pkwy. – North sidewalks bordering Murphy Creek Golf Course
- ✘ Louisiana Pkwy. – South sidewalks bordering Murphy Creek Golf Course
- ✘ Marguerite Pkwy. - Sidewalks and cul-de-sac
- ✘ Marina Park - Sidewalks
- ✘ Meadow Hills/ OSNR Shop - Sidewalk (east side of Parker Rd to entrance of Meadow Hills)
- ✘ Mission Viejo and Seville Greenbelt - Sidewalks
- ✘ Mission Viejo drainage - Bike path
- ✘ Mississippi Bridge sidewalks (over I-225)
- ✘ Montview Park - Sidewalks
- ✘ Montview Blvd. (Peoria to Scranton and Fitz Pkwy to Wheeling) - Sidewalks
- ✘ Path and stairs between 19774 & 19764 East Loyola Circle, South to Milan Circle
- ✘ Path between 19100 & 19096 East Mansfield Drive, west to East Mercer Drive
- ✘ Pedestrian Easements – Sidewalks
  - ⦿ At 1434 South Vaughn Circle – east end
  - ⦿ At 1490 South Vaughn Circle
  - ⦿ At 1440 South Oakland Street
- ✘ Peoria Hills Park - Sidewalks and bike path
- ✘ Peoria St. (east side, Alameda to 2nd Ave.) - Bike path and sidewalk
- ✘ Peoria St. at High Line Canal - Sidewalks at bridge
- ✘ Peoria St. 33<sup>rd</sup> to 37<sup>th</sup> Sidewalk on east side (new fly-over section)

- ✘ Pheasant Run Pkwy. (Smoky Hill Rd. to Quincy Ave.) - Sidewalks
- ✘ Piney Creek Trail - Liverpool to Aurora Pkwy.
- ✘ Pipeline Trail – Tollgate Park to Mississippi Ave.
- ✘ Potomac sidewalk - Highline canal to 2<sup>nd</sup> Ave.
- ✘ Potomac St. (Alameda to 2<sup>nd</sup> Ave.) - Sidewalks Red-Tailed Hawk – Sidewalk along Aurora Pkwy.
- ✘ RTD Connectors
  - ⊙ 17th Ave Intersection – West of tracks
  - ⊙ 17<sup>th</sup> Ave Intersection – Bridge Sidewalks
  - ⊙ Montview Crossing
  - ⊙ Tollgate Bike Path – Montview North (Fenced and elevated)
  - ⊙ Tollgate Bike Path – Montview North to Victor Intersection
  - ⊙ Tollgate Bike Path – Victor Intersection (Fenced and elevated)
  - ⊙ Tollgate Bike Path – Victor Intersection to Ursula Connector
  - ⊙ Connector Bike Path east of Ursula
  - ⊙ Sandcreek Parking – Pedestrian Connector
  - ⊙ Fitzsimons Parkway - Sandcreek Parking Lot West to Peoria
  - ⊙ Peoria Sandcreek Parkway to Bridge – West Side Attached
  - ⊙ Peoria Bridge – Both Sides of Bridge
  - ⊙ Peoria – Sandcreek Bridge north to 30<sup>th</sup>
  - ⊙ Peoria – 30<sup>th</sup> to 31<sup>st</sup> Place
  - ⊙ Peoria – 31<sup>st</sup> Place to 33<sup>rd</sup> St
  - ⊙ Plaza - underneath Peoria Flyover Bridge
  - ⊙ Peoria Crossing Flyover Bridge
  - ⊙ 13<sup>th</sup> Avenue Station – From Tollgate Path intersection to Tollgate Bridge
- ✘ Saddle Rock Tract “F” bike path
- ✘ Sagebrush Park - Sidewalks
- ✘ Seven Hills Park and Greenbelt - Sidewalks
- ✘ Sidewalk E. Florida Place, south
- ✘ Sidewalk E. Louisiana Pkwy. north
- ✘ Sidewalk E. Louisiana Pkwy. south
- ✘ Soccer Skills area – Path and driveway
- ✘ Sorrell Ranch Trail - E. of Appaloosa Park
- ✘ Spencer Garrett Park - Sidewalks
- ✘ Springhill Phase Two/Colorado Freedom Memorial parking lot and sidewalks
- ✘ Stairs and walk at Seville Greenbelt - Between residences at 3631 and 3621 S. Kalispell St.
- ✘ Stairs and walk off of Wagon Trail Pkwy. - Between residences at 4627 & 4631 S. Norfolk Way
- ✘ Stairs and walk to Meadow Point Elementary - Between residences at 4930 - 4938 S. Sedalia Way
- ✘ Stairs at Mrachek Middle School - Between residences at 2044 and 17499 S. Salida Street
- ✘ Stairs off of Buckley - Between residences at 2538 and 2540 S. Ouray Way
- ✘ Stairs off of Yale - Between residences at 16826 and 16836 E. Villanova Circle
- ✘ Summer Valley Park - Sidewalks and bike path
- ✘ Sunrise Park (along Genoa and Genoa Way) - Sidewalks
- ✘ Tierra Park - Sidewalks

- ✘ Tollgate Creek (Alameda to Mexico) - Bike path and bridges
- ✘ Tollgate Crossing Park – Sidewalks and paths
- ✘ Tollgate Park – Sidewalks and bridge over Tollgate Creek
- ✘ Trolley Park – Walkway
- ✘ Troy St. (Nevada to Ursula, near Virginia Court Park) - Sidewalks
- ✘ Ursula St. (near Parklane Elementary) - Walkway
- ✘ Utah Park – Sidewalks and paths
- ✘ Virginia Court Park – Sidewalks
- ✘ Vassar/Telluride Perimeter sidewalks around Central Rec Center
- ✘ Wagon Trail Park and Pkwy. – Sidewalks
- ✘ West Tollgate Creek Greenway – Bike paths, sidewalks and bridge (Meadowood S. to Hampden)
- ✘ Westerly Creek (Mississippi to Expo) - Bike path and bridges
- ✘ Westerly Creek (Yale to Mississippi), including sidewalk on Yale, crosswalk at Iliff Ave. median, sidewalks at E. Florida and Peoria St. (NW corner and SE corner) - Bike path
- ✘ Wheel Park – Bike path
- ✘ Wheeling Park - Sidewalks
- ✘ Yale Ave (north side, Buckley to Truckee St.) - Sidewalk
- ✘ Yale Ave. (north and south sides, Cherry Creek Spillway) - Sidewalks
- ✘ Yale Elementary (between homes at 2581 and 2571 S. Kittredge Way and 2471 S. Kittredge) - Walkway

## **YELLOW ROUTES**

### **(NOT IN PRIORITY)**

- ☒ 6th Ave. Bridge over Tollgate Creek (north and south sides) – Sidewalks 6th Ave. and Sable Blvd.
- ☒ 17th Ave at Alton, Boston and Beeler
- ☒ 25th Ave. (Lima to Lansing) – Sidewalks
- ☒ I-225 underpass (28th and 30th Ave.) – Sidewalks
- ☒ Alameda sidewalk – Kalispell to Mobile
- ☒ Anchor Point – Sidewalks
- ☒ Apache Mesa Park – Sidewalks
- ☒ Aqua Vista Park and Pond – Sidewalks including north side of Wagon Trail Cir. (Quincy Res.)
- ☒ Arapahoe Little League – Sidewalks on Kentucky and Airport Blvd
- ☒ Beeler Garden
- ☒ Carson Park
- ☒ Centre Pointe Park – Sidewalks
- ☒ Central Rec – Connector path from trail along tower to Amhurst
- ☒ Chambers Islands R.O.W. at Piney Creek (west side only) – Sidewalks
- ☒ Cherry Creek Spillway (Iliff to Mexico) - Bike path
- ☒ Cherry Creek Trail - Iliff through Wheel Park, through Cherry Creek Spillway to Hampden Ave.
- ☒ City Center Park - Walkways and pedestrian bridge over High Line Canal
- ☒ Colfax Ave. (Norfolk St. to Triangle Park) - Sidewalks and bike path
- ☒ Colfax – South side by trailhead
- ☒ Columbia Creek Greenbelt Trail
- ☒ Conservatory Parks – Willow Bend, Switch Grass, East Willow Bend, and Blue Grama
- ☒ Cottonwood Park - Sidewalks and bike path
- ☒ Country Lane – Sidewalks
- ☒ Crestridge Park – Sidewalks
- ☒ Del Mar Park – Tennis court walks
- ☒ Del Mar Circle West – Walkway
- ☒ Eagle Park - Sidewalks, plazas and bike path
- ☒ Eldorado Park – Sidewalks
- ☒ Exposition (Sable to Chambers) – Sidewalk
- ☒ Fairplay Park – Sidewalks
- ☒ Flanders Park - Sidewalks and trails
- ☒ Fletcher Park – Sidewalks
- ☒ Fletcher Plaza
- ☒ Freedom Park – Sidewalks
- ☒ General's Park - Driveway and parking lot and sidewalks on Quentin
- ☒ Golden Eagle Park – Interior sidewalks
- ☒ Granby Ditch – Sidewalks along Laredo and 7th
- ☒ Great Plains Park - Sidewalks, trails
- ☒ Hampden Sidewalk (Chambers to Tower Road south side)
- ☒ Hampden/Parker Road Interchange - Sidewalks and bike paths
- ☒ Havana Heights Park - Sidewalks, parking lots and plaza area
- ☒ Havana Heights Pond – Sidewalks
- ☒ Havana Park - Bike path and sidewalks
- ☒ Havana St. (west side, 1st Ave. to Alameda Ave.) – Sidewalk
- ☒ Hoffman Park - Parking lot, sidewalks and bike path
- ☒ Jewell Wetland – Walkways

- ☒ Kingsborough Park – Sidewalks trail and Tollgate connector
- ☒ Kestrel Point Natural Area
- ☒ La Parquita Park - Sidewalks and parking lot
- ☒ Lowry Community Park - Sidewalks and walkways also sanding route
- ☒ Lowry Community Park - Solar Pavilion
- ☒ McMullen Park – Sidewalks
- ☒ Meadowood Triangle
- ☒ Mexico Ave, Buckley to Tollgate Creek south sidewalk
- ☒ Mission Viejo Park - Sidewalks and plaza
- ☒ Mississippi – south side sidewalk – Tollgate Creek to Rocky Ridge Park
- ☒ Mississippi – south side sidewalk– Elkhart to shopping center
- ☒ Mountain View Park – Sidewalks
- ☒ Murphy Creek Trail
- ☒ Norfolk Glen Park (sidewalks, bike paths, bridge over High Line Canal, and greenbelt)
- ☒ Olympic Neighborhood Park – Sidewalks
- ☒ Olympic Park - Sidewalks (excludes Park-n-Ride)
- ☒ Pagosa Park – Sidewalks
- ☒ Panorama Park – Sidewalks
- ☒ Parker Rd./I-225 interchange – Sidewalks
- ☒ Parklane Park - Sidewalks and bike path
- ☒ Parklane Trail
- ☒ Peoria St. bridge at Sand Creek – Sidewalks
- ☒ Phillips Pipeline Trail (south/east of Hampden to Genoa) - Bike path
- ☒ Piney Creek Trail – Aurora Pkwy. to Ponderosa Preserve
- ☒ Power Line Trail – From Jewell and Dunkirk west to Buckley Rd and west to Mobile St.
- ☒ Prairie Winds (future park site) – Sidewalks
- ☒ Quincy Reservoir (along Quincy Ave.) – Sidewalk
- ☒ Radio Tower – Sidewalks
- ☒ Red Delicious Press – Perimeter walk
- ☒ Red-Tailed Hawk – Bike paths, interior walks and parking lots
- ☒ Robinson Gulch - Trails and Sidewalks
- ☒ Rocky Ridge Park - Sidewalks and walkways
- ☒ Sable Bridge at Sand Creek and along 30th Avenue
- ☒ Sampson Gulch Trail
- ☒ Sand Creek at Airport
- ☒ Sand Creek at Chambers
- ☒ Sand Creek Park – Walks, bridges & trails including east section of Fitzsimons Pkwy.
- ☒ Settlers Park – Sidewalks
- ☒ Seven hills pipeline connectors (Argonne to Bates)
- ☒ Shop Creek Trail – Sidewalk along Parker Rd. and trail into Cherry Creek State Park
- ☒ Side Creek Park – Sidewalks
- ☒ Sidewalk S. Old Tom Morris Rd. north
- ☒ Singletree Park - Sidewalks and bike path
- ☒ South Lewiston – Asphalt path behind the S. Lewiston cul-de-sac
- ☒ South Old Tom Morris Rd. – Sidewalks
- ☒ South Satellite – Parking lot and sidewalk along Eagle St.
- ☒ Spillway to Chambers
- ☒ Sunburst Park – Sidewalks
- ☒ Tallyn's Gulch Trail

- ☒ Terrace Park – Sidewalks
- ☒ Tollgate Creek (Hampden to Buckley) – Hutchison Channel
- ☒ Tollgate Creek (Mexico Ave. to Buckley & Iliff including sidewalks north and south and bridge east to South Mobile St.) - Bike path
- ☒ Triangle Park – Sidewalks
- ☒ Triple Creek Trail
- ☒ Triple Creek Trail head – Parking lot
- ☒ Ursula St. (Bicentennial Park to High Line Canal) - Bike path and bridge
- ☒ Unnamed Creek Trail – From Hampden to the Hutchinson Channel
- ☒ Utah Park – East parking lot
- ☒ West Tollgate Creek (Meadowood Recreation Center to Iliff Ave.) - Bike path
- ☒ West Tollgate Creek - Quincy Ave. to Hampden Ave.
- ☒ Westerly Creek (at Beeler Street) – Sidewalk
- ☒ Wheatland's – Bike path and sidewalks
- ☒ Yale bridge sidewalks (over I-225)

## GREEN ROUTES

### (Supervisors Will Determine Priority)

- ☒ Aqua Vista Park - Parking lot
- ☒ Bellewood Park
- ☒ Bicentennial - North parking lot
- ☒ Del Mar Park - East parking lots
- ☒ Great Plains Observation (rattlesnake dog park) – Parking lot
- ☒ Great Plains Park - Parking lot
- ☒ Highline Park - Parking lots
- ☒ Hoops Park - Parking lot and sidewalks
- ☒ Kalispell Park - Parking lot
- ☒ Larkspur Park – Parking lot
- ☒ La Parquita Park - Parking lots
- ☒ Mexico – Tollgate Creek to Buckley. South sidewalk
- ☒ Mission Viejo Park - Parking lots
- ☒ Olympic Park - Lower parking lot
- ☒ Grandview Dog Park – South sidewalk along Quincy
- ☒ Pheasant Run Park - Parking lot
- ☒ Saddle Rock Gulch Trail
- ☒ Soccer skills area – Parking lot
- ☒ Upland Park – Sidewalks
- ☒ Wheel Park - Sidewalks, parking lots, and entry road



## **Aurora Public Schools Bus Stops**

- ✘ City Park on Dayton St - middle of park
- ✘ City Park on Del Mar Parkway - middle of park
- ✘ Cottonwood Park at corner of E 26th Ave & Atchison St
- ✘ Eagle Park on Eldorado Dr. - between S Evanston St & E Floyd Ave
- ✘ Fairplay Park on Altura Blvd, north of 23rd Ave
- ✘ Highline Park in parking lot by ball fields
- ✘ Hoffman Park on E 7th Ave between Revere St and Del Mar Cir
- ✘ Horseshoe Park, on S Kittredge Way between Evanston and Memphis
- ✘ Moorhead Memorial Park on 23rd- middle of park
- ✘ Moorhead Park on Beeler, before 19th Ave
- ✘ Olympic Park, in parking lot east of Yale elementary curb side from ball field to fountain
- ✘ Parklane Park at Morris Ct
- ✘ Peoria Hills Park, north and south sides
- ✘ Side Creek Park just west of Dunkirk on Colorado Drive
- ✘ Spencer Garrett Park on 16th
- ✘ Terrace Park on Montview Blvd at park sign
- ✘ Tierra Park, north and south sides
- ✘ Tollgate Park on S Kalispell before Tollgate elementary
- ✘ Triangle Park on S Espana St - about middle of the park
- ✘ Village Green Park on Chamber Cir, south side parking lot entrance and on north side near playground
- ✘ Virginia Court Park in area of park sign
- ✘ Wheeling Park on Alaska Place, east of Wheeling Elementary

## **Cherry Creek Schools Bus Stops**

- ✘ Anchor Point Park - S Robertsdale Way
- ✘ Appaloosa Park - E Alexander Dr
- ✘ Aqua Vista Park - E Wagon Trail Cir, S. Side of street
- ✘ Aqua Vista Park - E Wagon Trail Cir, N. Side at park
- ✘ Bellewood Park - E Bellewood Cir
- ✘ Country Lane Park - E Colorado Ave
- ✘ Expo Park - S Moline St
- ✘ Expo Park - E Exposition Ave
- ✘ Flanders Park - S Flanders St
- ✘ Golden Eagle Park - E Plymouth Dr
- ✘ Hampden Run Park - S Uravan St W. Side
- ✘ Kestrel Point Natural Area - E Glasgow
- ✘ La Parquita Park - S Alicia Pkwy S. Side at path
- ✘ Seven Hills Park - S Ceylon Wy E Side of street
- ✘ Sunrise Park - S Genoa Way at tennis courts

## **RTD Pedestrian Trails and Connectors**

### **Red**

- ✘ Ellsworth to 2<sup>nd</sup> Ave sidewalk
- ✘ Florida Station Connector – Potomac to West Entrance of Station.
- ✘ City Center/RTD Connector
- ✘ Anschutz Campus Connector
- ✘ Iliff Parking Garage
  - ⊙ Blackhawk entrances, one on each side of East Wesley Avenue.
  - ⊙ East Wesley Avenue. North side
  - ⊙ Iliff Station Road west side
  - ⊙ Harvard Avenue roundabout
  - ⊙ Iliff Station Garage Perimeter
  - ⊙ North Plaza pedestrian entrance
  - ⊙ East Harvard Avenue to Blackhawk Street

### **Blue**

- ✘ 17th Ave Intersection – West of tracks
- ✘ 17<sup>th</sup> Ave Intersection – Bridge Sidewalks
- ✘ Montview Crossing
- ✘ Tollgate Bike Path – Montview North (Fenced and elevated)
- ✘ Tollgate Bike Path – Montview North to Victor Intersection
- ✘ Tollgate Bike Path – Victor Intersection (Fenced and elevated)
- ✘ Tollgate Bike Path – Victor Intersection to Ursula Connector
- ✘ Connector Bike Path east of Ursula
- ✘ Sandcreek Parking – Pedestrian Connector
- ✘ Fitzsimons Parkway - Sandcreek Parking Lot West to Peoria
- ✘ Peoria Sandcreek Parkway to Bridge – West Side Attached
- ✘ Peoria Bridge – Both Sides of Bridge
- ✘ Peoria – Sandcreek Bridge north to 30th
- ✘ Peoria – 30<sup>th</sup> to 31<sup>st</sup> Place
- ✘ Peoria – 31<sup>st</sup> Place to 33<sup>rd</sup> St.
- ✘ Plaza - underneath Peoria Flyover Bridge
- ✘ Peoria Crossing Flyover Bridge
- ✘ Ursula St – From Fitzsimons Pkwy to E 23<sup>rd</sup> Ave

### **Yellow**

- ✘ 13<sup>th</sup> Avenue Station – From Path Tollgate Path intersection to Tollgate Bridge East Harvard Ave.

**2021/2022 New Areas and Ongoing Construction**

E-470 trail Quincy to Ireland

# SNOW REMOVAL RESPONSIBILITIES

2021 /2022

## District 1 (Parks O&M)

### Red







- ✘ Assist Streets Division with city-wide snow removal activities
- ✘ ACAA and Red Centers slice application (Unit 900)
- ✘ Aurora Center for Active Adults – Parking lot and sidewalks
- ✘ District One Police at Fitzsimons - Sidewalks and parking lots
- ✘ Fitzsimons Properties - Homeless Shelter Parking lot and perimeter paths
- ✘ Hoffman Municipal Services Center
- ✘ Moorhead Park
- ✘ **4'+ Fire Station 1 – 9801 E 16th Ave (at City Park)**
- ✘ **4'+ Fire Station 2 – 12600 Hoffman Blvd. (at Hoffman Park)**
- ✘ **4'+ Fire Station 3 – 3172 Peoria St. (Peoria and Baranmor)**

### Blue

- ✘ Old District One Police - Perimeter walkways and Parking Lot
- ✘ Montview Blvd. (Peoria to Scranton and Fitz Pkwy to Wheeling) - Sidewalks
- ✘ Elmira St. – Drive through from Colfax
- ✘ The Peoples Bldg. Florence St. – Parking Lot and Building sidewalks
- ✘ Alley Between 9722 and 9724 E. Colfax Ave
- ✘ 13th Ave. at Ursula St. – Sidewalks
- ✘ 17<sup>th</sup> and Del Mar Pkwy. (Chadash Gardens Walks)
- ✘ City Park - Sidewalks
- ✘ Del Mar Park – Paths, sidewalks, bridges
- ✘ Fulton Park – Sidewalks
- ✘ Havana St. (east side, 4<sup>th</sup> Ave. to 6<sup>th</sup> Ave.) - Sidewalks
- ✘ Jewell Park - Sidewalks and parking lot
- ✘ Montview Park - Sidewalks
- ✘ Spencer Garrett Park - Sidewalks
- ✘ Ursula St. (near Parklane Elementary) - Walkway

### Yellow

- ✘ 25<sup>th</sup> Avenue (Lima to Lansing) - Sidewalks
- ✘ 6<sup>th</sup> Avenue Bridge over Tollgate Creek (north and south sides) – Sidewalks
- ✘ Del Mar Circle West - Walkway
- ✘ Fletcher Park
- ✘ Fletcher Plaza
- ✘ Freedom Park - Sidewalks
- ✘ General's Park – Driveway, parking lot and sidewalks on Quentin
- ✘ Havana Park - Bike path and sidewalks
- ✘ Havana St. (west side, 1<sup>st</sup> Ave. to Alameda Ave.) - Sidewalks
- ✘ Hoffman Park - Parking lot, sidewalks and bike path

-  Lowry Community Park - Sidewalks and walkways and Solar Pavilion
-  McMullen Park
-  Parklane Park - Sidewalks and bike path and Trail
-  Red Delicious Press – Perimeter walk
-  Ursula St. (Bicentennial Park to High Line Canal) - Bike path and bridge
-  Westerly Creek (at Beeler Street) - Sidewalk

## District 2 (Parks O&M)

### Red

- ✘ Assist Streets Division with city-wide snow removal activities
- ✘ **AMC Campus and D2 Police slice application (Unit 1776)**
- ✘ **AMC Campus (includes History Museum, Police Building, and AMC Building).**
- ✘ RTD connector trail from Metro Center Station to City Center Park
- ✘ Delaney Farmhouse - Parking lot and sidewalks
- ✘ **4"+ Fire Station 8 – 250 S Chambers Rd. (Across from AMC)**

### Blue

- ✘ Altura Park – North sidewalk
- ✘ Buckley Road (west side, Kentucky to Mississippi) – Sidewalk
- ✘ Chambers Road (east side, Alameda Drive to 1<sup>st</sup> Ave.) – Sidewalks
- ✘ Exposition sidewalk – Sable to Chambers, south side
- ✘ Tollgate Park Greenbelt – Tollgate Park to Mississippi Ave.
- ✘ Tollgate Park - Sidewalks and bridge over Tollgate Creek

### Yellow

- ✘ Alameda sidewalk – Kalispell to Mobile
- ✘ Arapahoe Little League - Sidewalks on Kentucky and Airport Blvd
- ✘ Centre Pointe Park - Sidewalks
- ✘ City Center Park - Walkways and pedestrian bridge over Highline Canal
- ✘ Columbia Creek Greenbelt Trail
- ✘ Cottonwood Park - Sidewalks and bike path
- ✘ Mountain View Park – Sidewalks
- ✘ Mississippi – south side sidewalk – Tollgate Creek to Rocky Ridge Park
- ✘ Rocky Ridge Park – Sidewalks and walkways
- ✘ Settlers Park – Sidewalks

### Green

- ✘ Bicentennial North parking lot
- ✘ Upland Park - Sidewalks

## District 3 (Parks O&M)

### Red

- ✘ Assist Streets Division with city-wide snow removal activities
- ✘ Central Facilities - Parking lots east of Ellsworth
- ✘ **Expo Park Recreation Center**
- ✘ Utah Pool Parking Lot (access for pool Maint. by tennis courts by 6:30am)
- ✘ Village Green Park and Greenbelt
- ✘ **4"+ Fire Station 4 – 1110 S Quentin St (Mississippi and S. Quentin)**
- ✘ **4"+ Fire Station 9 – 17200 E Mexico Ave.**
- ✘ **4"+ Fire Station 11 – 2291 S Joliet St (Iloff and Joliet)**
- ✘ **4"+ Fire Station 15 – 1880 S Flatrock Trail (E Jewell and Flatrock at Murphy GC)**

### Blue

- ✘ Alta Vista – Sidewalks and steps
- ✘ Expo Park – Paths
- ✘ Westerly Creek Mississippi to Yale - Bike path and sidewalks
- ✘ Highland Hollows Park – Sidewalks, steps and bridge connection neighborhood to Uravan
- ✘ Jewell Ave. (north side, Peoria to Moline Street) - Sidewalk
- ✘ Pedestrian Easements – Sidewalks
  - ⦿ Between 1420 & 1440 S. Oakland Street
  - ⦿ Between 1432 & 1434 S. Vaughn Circle - east end
  - ⦿ Between 1484 & 1490 S. Vaughn Circle
- ✘ Peoria Hills – Sidewalk
- ✘ Utah Park – Sidewalks and paths
- ✘ Westerly Creek (Exposition to Mexico) - Bike path and bridges

### Yellow

- ✘ Country Lane – Sidewalks
- ✘ Great Plains Park – Sidewalks and trails (not including soft trails)
- ✘ Havana Heights Pond
- ✘ Havana Heights Park
- ✘ Jewell Wetland - Walkways
- ✘ Kingsborough Park – Sidewalks and Tollgate connector trail to Mexico
- ✘ Panorama Park – Sidewalks
- ✘ Radio Tower – Sidewalks
- ✘ Side Creek Park – Sidewalks
- ✘ Utah Park – East parking lot

### Green

- ✘ Great Plains - Parking lot

## District 4 (Parks O&M)

### Red

- ☒ Assist Streets Division with city-wide snow removal activities
- ☒ **Central Recreation Center** parking lot and sidewalks
- ☒ **Meadowood Rec Center** parking lot and sidewalks

### Blue

- ☒ 2530 S. Fairplay Way - Easement between houses
- ☒ Bates Ave. - Sidewalk over drainage way next to Arrowhead Elementary
- ☒ Chambers Road (east and west sides of Cherry Creek Spillway) – Sidewalks
- ☒ Central Rec sidewalk along Vassar St. and Telluride
- ☒ Hilltop Park – Sidewalks
- ☒ Horseshoe Park – Pathways, parking lot and walks
- ☒ Mississippi bridge - Sidewalks (over I-225) (in conjunction w/ Streets)
- ☒ Seven Hills Park and Greenbelt - Sidewalks
- ☒ Tierra Park – Sidewalks and walkways
- ☒ Wheel Park - Bike path
- ☒ Yale Ave. (north side, Buckley to Truckee St.) – Sidewalk

### Yellow

- ☒ Conservatory Parks – Willow Bend, Switch Grass, East Willow Bend and Blue Grama
- ☒ Crestridge Park - Sidewalks
- ☒ Eagle Park - Sidewalks, plazas and bike path
- ☒ Eldorado Park - Sidewalks
- ☒ Flanders Park - Sidewalks and trails
- ☒ Meadowood Triangle
- ☒ Olympic Neighborhood Park - Sidewalks
- ☒ Olympic Park – Sidewalks
- ☒ Pagosa Park - Sidewalks
- ☒ South Satellite – Parking lot and sidewalk along Eagle St.
- ☒ Spillway to Chambers
- ☒ Tollgate Creek Greenway – Hutchinson Channel (Hampden to Buckley)
- ☒ Yale bridge sidewalks (over I-225)

### Green

- ☒ Great Plains - Parking lot
- ☒ Mexico – Tollgate Creek to Buckley South Sidewalk
- ☒ Olympic Park - Lower parking lot
- ☒ Wheel Park – Sidewalks, parking lots and entry road



## District 5 (Parks O&M)

### Red

- ✘ Assist Streets Division with city-wide snow removal activities
- ✘ **Tallyn's Reach Municipal Center** - Sidewalks and parking lots
- ✘ **4"+ Fire Station 14 – 22298 E Aurora Pkwy (Just west of Gartrell Rd)**
- ✘ **4"+ Fire Station 13 – 23911 E Arapahoe Rd (at Tallyn's)**

### Blue

- ✘ Appaloosa Park – Sidewalks and paths
- ✘ Sorrell Ranch Trail - E. of Appaloosa Park
- ✘ Evanston St. – South from Pheasant Run Park sidewalks
- ✘ Golden Eagle Park – Sidewalk along E. Plymouth Drive
- ✘ Hampden Hills Greenbelt (west of Milan) - Bike path and fire easement
- ✘ Hampden Run Park - Sidewalks
- ✘ Harvest rd. - Orchard to Alexander E&W Sides
- ✘ Horizon Park - Sidewalks, including walk along Reservoir Road parallel to Fire Station #10
- ✘ Los Niños Park - Sidewalks and greenbelt
- ✘ Marguerite Pkwy. - Sidewalks and cul-de-sacs
- ✘ Marina Park - Sidewalks
- ✘ Pheasant Run Pkwy. (Smoky Hill Rd to Quincy Ave.) - Sidewalks
- ✘ Sagebrush Park - Sidewalks
- ✘ Sunrise Park (along Genoa and Genoa Way) - Sidewalks
- ✘ Tollgate Crossing Park
- ✘ Wagon Trail Park and Pkwy. - Sidewalks

### Yellow

- ✘ Anchor Point - Sidewalks & path
- ✘ Aqua Vista Park and pond – Sidewalks
- ✘ Carson Park
- ✘ Golden Eagle Park – Sidewalks and paths
- ✘ Hampden Sidewalk (Chambers to Tower Road south side)
- ✘ La Parquita Park – Sidewalks
- ✘ Pheasant Run Park
- ✘ Sunburst Park – Sidewalks
- ✘ Radar Bowl - All sidewalks on Smokey Hill Road, Calhoun Drive and Wheatland's Parkway.
- ✘ Wheatland's – Bike path and sidewalks

### Green

- ✘ Aqua Vista Park - Parking lot
- ✘ Bellewood Park
- ✘ Kalispell Park - Parking lot
- ✘ La Parquita Park - Parking lots
- ✘ Larkspur Park – Parking lot
- ✘ Mission Viejo Park - Parking lots
- ✘ Pheasant Run Park - Parking lot

## North Streetscapes/Ballfields (Parks O&M)

### Red

- ✘ Assist Streets Division with city-wide snow removal activities
- ✘ **AMC Campus** (includes Central Library, Detention Center, and Municipal Courts.
- ✘ **District 2 Police Station** (parking lot and all walks)
- ✘ Bicentennial Art Center (all walks and lots)
- ✘ Intergenerational Center at Lowry Park (Bldg. 880) - Parking lot and walkways
- ✘ **4”+ Fire Station 5 – 1141 Laredo St**

### Blue

- ✘ 6<sup>th</sup> Avenue (north side Dayton to Airport Blvd.) (Includes Chambers Heights)
- ✘ 6<sup>th</sup> Avenue – Potomac avenue to Del Mar Circle
- ✘ 6<sup>th</sup> Ave. - South side, Havana to Potomac
- ✘ Havana – East side Ironton to 6<sup>th</sup> Avenue
- ✘ 6<sup>th</sup> Ave. - Pedestrian overpass at Vaughn Street
- ✘ Fulton St. at 6<sup>th</sup> Ave. - Sidewalk
- ✘ Alameda (north side) - Galena to Havana
- ✘ Alameda Ave. - Sidewalk (North side, from Peoria to Potomac)
- ✘ Alameda Ave. - Sidewalks along I-225 bridge and on north side of the Goddess
- ✘ Alameda bridge - Sidewalks (over I-225) (in conjunction w/ Streets)
- ✘ Centennial House - Sidewalks
- ✘ Del Mar Islands at Havana Park (11<sup>th</sup> Ave. and 13<sup>th</sup> Ave.) - Sidewalks
- ✘ Greenhouse - Driveway and parking lot.
- ✘ Potomac Street (Alameda to 2<sup>nd</sup> Ave.) – Sidewalks

### Yellow

- ✘ 6<sup>th</sup> Ave and Sable Blvd.
- ✘ 17<sup>th</sup> Ave. at Alton, Boston, and Beeler
- ✘ Beeler Garden

### Green

- ✘ Del Mar Park - East parking lot
- ✘ Highline Park - Parking lots

## Streetscapes South/Ballfields (Parks O&M)

### Red

- ✘ Assist Streets Division with city-wide snow removal activities
- ✘ Mission Viejo Library - Parking lot, loading dock, drive on west side of building and sidewalks
- ✘ Summer Valley Recreation Center - Parking lot, sidewalks and walkways
- ✘ Iliff station parking garage and surrounding sidewalks
- ✘ East Harvard Ave. sidewalk on west side of street, from motel entrance to parking lot to the south
- ✘ Florida Station Connector from Potomac to west entrance of Station
- ✘ **4"+ Fire Station 6 – 15588 E Hampden Cir. (Hampden Ave and Hampden Cir)**
- ✘ **4"+ Fire Station 7 – 2290 S Blackhawk St. (Iliff and Blackhawk)**
- ✘ **4"+ Fire Station 10 – 3951 S Reservoir Rd (at Horizon Park)**

### Blue

- ✘ Harvest Rd. – Orchard to School entrance street
- ✘ Havana and Parker Rd. - Sidewalks
- ✘ Summer Valley Park - Sidewalks and bike path
- ✘ Meadow Hills/ OSNR Shop - Sidewalk (east side of Parker Rd. to entrance of Meadow Hills)
- ✘ West Tollgate Creek Greenway (Meadowood South to Hampden) – all paths and bridge
- ✘ Meadowood South Greenbelt – Sidewalks
- ✘ Yale Ave. (north and south sides, Cherry Creek Spillway) – Sidewalks

### Yellow

- ✘ Chambers Islands R.O.W. at Piney Creek (west side only) - Sidewalks
- ✘ Cherry Creek Spillway (Iliff to Mexico) - Bike path
- ✘ Cherry Creek Trail - Iliff through Wheel Park, through Cherry Creek spillway to Hampden
- ✘ Iliff Ave at Vaughn - Median crosswalk at Iliff and Vaughn
- ✘ Hampden/Parker/I-225 Interchange - Sidewalks and bike paths
- ✘ Parker Rd/I-225 interchange - Sidewalks
- ✘ Power Line Trail – From Jewell and Dunkirk west to Mobile Street
- ✘ Tollgate Creek Greenway (Mexico to Buckley & Iliff (Sidewalk & E. bridge to S. Mobile St.)
- ✘ Unnamed Creek Trail – From Tower to Hutchinson Channel
  - ◎ New trail connector along Tower rd. West side, trail to Amhurst
- ✘ West Tollgate Creek Greenway - Meadowood Recreation Center north to Iliff

## Aurora Sports Park (Parks O&M)

### Red

- ✘ Assist Streets Division with city-wide snow removal activities
- ✘ Aurora Sports Park - Entry road
- ✘ Beck Center – Parking Lot
- ✘ Laredo School – Connecting path (12<sup>th</sup> and Laredo)
- ✘ North Satellite Admin Building, Animal Shelter and sidewalks including 32<sup>nd</sup> Ave.
- ✘ **4<sup>th</sup>+ Fire Station 12 – 19491 E. 34<sup>th</sup> Dr (34<sup>th</sup> and Windsor Dr)**
- ✘ **4<sup>th</sup>+ Fire Station 16 – 6500 N Liverpool St (off 64th Ave)**
- ✘ **4<sup>th</sup>+ Fire Station 17 – 26899 E 1<sup>st</sup> Place**

### Blue

- ✘ Events Storage Bldg. – 1349 Airport Blvd (**Old Fire 5**)
- ✘ Airport Blvd. (Colfax north to Sand Creek) – Sidewalks both sides
- ✘ Airport Blvd.( I-70 Interchange to 40th Ave.) - Sidewalks east and west sides
- ✘ Airport Blvd. (east and west sides, Colfax to Smith Road) - Sidewalks
- ✘ Airport Blvd. and Colfax - Bridge over High Line Canal
- ✘ Airport Blvd. and Colfax - Sidewalks
- ✘ Aurora Sports Park – Parking lots
- ✘ 6<sup>th</sup> Ave path from Airport Blvd. to Telluride (south side)
- ✘ Colorado Freedom Memorial - Parking lot and walkways

### Yellow

- ✘ Apache Mesa - Sidewalks
- ✘ Colfax Ave. (Laredo to Triangle park)
- ✘ Colfax Ave. (South side by trailhead)
- ✘ Fairplay Park - Sidewalks
- ✘ Granby Ditch – Sidewalks along Laredo and 7th
- ✘ Norfolk Glen Park (*Brand new sidewalks*, bridge over High Line Canal, and greenbelt)
- ✘ Sand Creek at Airport
- ✘ Sand Creek at Chambers
- ✘ Singletree Park – Sidewalks
- ✘ Terrace Park – Sidewalks
- ✘ Traditions Park – Non-APS sidewalks
- ✘ Triangle Park – Sidewalks
- ✘ Hoops Sidewalks and parking lot

# Forestry

## Red

- ✘ Assist Streets Division with city-wide snow removal activities
- ✘ MLK/FOX Arts Theater Complex
- ✘ North RTD
  - ⊙ Ellsworth to 2<sup>nd</sup> Ave
  - ⊙ Anschutz Campus Connector

## Blue

- ✘ North RTD
  - ⊙ 17th Ave Intersection – West of tracks
  - ⊙ 17<sup>th</sup> Ave Intersection – Bridge Sidewalks
  - ⊙ Montview Crossing
  - ⊙ Tollgate Bike Path – Montview North (Fenced and elevated)
  - ⊙ Tollgate Bike Path – Montview North to Victor Intersection
  - ⊙ Tollgate Bike Path – Victor Intersection (Fenced and elevated)
  - ⊙ Tollgate Bike Path – Victor Intersection to Ursula Connector
  - ⊙ Connector Bike Path east of Ursula
  - ⊙ Sandcreek Parking – Pedestrian Connector
  - ⊙ Fitzsimons Parkway - Sandcreek Parking Lot West to Peoria
  - ⊙ Peoria Sandcreek Parkway to Bridge – West Side Attached
  - ⊙ Peoria Bridge – Both Sides of Bridge
  - ⊙ Peoria – Sandcreek Bridge north to 30th
  - ⊙ Peoria – 30<sup>th</sup> to 31<sup>st</sup> Place
  - ⊙ Peoria – 31<sup>st</sup> Place to 33<sup>rd</sup> St.
  - ⊙ Plaza - underneath Peoria Flyover Bridge
  - ⊙ Peoria Crossing Flyover Bridge
  - ⊙ Ursula St – From Fitzsimons Pkwy to E 23rd Ave

## Yellow

- ✘ 13th Avenue Station – From Path Tollgate Path intersection to Tollgate Bridge
- ✘ I-225 underpass (28<sup>th</sup> and 30<sup>th</sup> Ave.) - Sidewalks Peoria St. bridge at Sand Creek - Sidewalks
- ✘ Sable Bridge at Sand Creek and along 30th Ave.
- ✘ Sand Creek Park walkways, bridges and trails, east section along Fitzsimons Pkwy and parking lots.

# Open Space and Natural Resources

## Red

- ✘ Assist Streets Division with city-wide snow removal activities
- ✘ Aurora Reservoir – Parking lots and walkways
- ✘ Morrison Nature Center – Parking lot and walkways
- ✘ Plains Conservation Center

## Blue

- ✘ Centre Hills Park – Parking lot and sidewalk along Airport Blvd
- ✘ Cherry Creek Trail – Gate Soccer Complex south to City of Aurora limits
- ✘ Conservatory bike paths and sidewalks
- ✘ High Line Canal – Havana to Sports Park, including all bridges and street crossings)
- ✘ Mission Viejo and Seville Greenbelt – Sidewalks
- ✘ Soccer Skills area – Path and driveway
- ✘ West Tollgate Creek Greenway – Hampden to Quincy

## Yellow

- ✘ East Tollgate Creek Trail
- ✘ Kestrel Point Natural Area
- ✘ Mission Viejo Park - Sidewalks, plaza
- ✘ Murphy Creek Trail
- ✘ Phillips Pipeline Trail (south/east of Hampden through Sunrise Park to Genoa) – Bike path
- ✘ Piney Creek Trail – Aurora Pkwy. to Ponderosa Preserve
- ✘ Prairie Winds Future Park Site – Sidewalks
- ✘ Quincy Highland – Sidewalks
- ✘ E-470 trail Quincy to Ireland
- ✘ Quincy Reservoir – Sidewalk along Quincy Ave.
- ✘ Robinson Gulch Trails and Sidewalks
- ✘ Sampson Gulch Trail
- ✘ Seven Hills pipeline connectors (Argonne to Bates)
- ✘ Shop Creek Trail – Sidewalk along Parker Rd. and trail into Cherry Creek State Park
- ✘ South Lewiston – Asphalt path behind the S. Lewiston cul-de-sac
- ✘ Tallyn's Gulch Trail
- ✘ Tollgate Creek (Quincy Ave. to Hampden Ave.) – Bike path

## Green

- ✘ Great Plains Observation parking lot (rattlesnake dog park parking lot)
- ✘ Grandview Dog Park – South sidewalk along Quincy
- ✘ Saddle Rock Gulch Trail
- ✘ Soccer Skills Area – Parking lot

## Aurora Hills Golf Course

### Red

- ✘ Aurora Hills Golf Course - Clubhouse walks and parking lots

### Blue

- ✘ 2<sup>nd</sup> Ave. (at High Line Canal) - Sidewalks at bridge
- ✘ Highline Park (west and north sides) - Sidewalks
- ✘ Peoria St. (east side, Alameda to 2nd Ave.) - Bike path and sidewalk
- ✘ Peoria St. at High Line Canal - Sidewalks at bridge
- ✘ Troy St. (Nevada to Ursula) - Walkway near Virginia Court Park
- ✘ Virginia Court Park - Sidewalks
- ✘ Wheeling Park - Sidewalks

## Meadow Hills Golf Course

### Red

- ✘ Meadow Hills Golf Course - Parking lot and walkways

### Blue

- ✘ Bridge west of Meadowood Tot lot - West of residence at 2879 S. Olathe Way
- ✘ Century Elementary - Walkway
- ✘ Path and stairs between 19774 & 19764 E. Loyola Circle, south to Milan Circle
- ✘ Path between 19100 & 19096 E. Mansfield Drive, west to E. Mercer Drive
- ✘ Stairs at Mrachek Middle School - Between residences at 2044 and 17499 S. Salida Street
- ✘ Stairs off of Yale - Between residences at 16826 and 16836 E. Villanova Circle
- ✘ Stairs off of Buckley - Between residences at 2538 and 2540 S. Ouray Way
- ✘ Stairs/ walk off of Wagon Trail Pkwy. - Between 4627 & 4631 S. Norfolk Way
- ✘ Stairs/walk to Meadow Point Elementary - Between 4930 - 4938 S. Sedalia Way
- ✘ Stairs/walk at Seville Greenbelt - Between 3631 and 3621 S. Kalispell St. west to S. Joplin St.
- ✘ Yale Elementary walk - Between 2581 and 2571 S. Kittredge Way and 2471 S. Kittredge

## Murphy Creek Golf Course

### Red

- ✘ Murphy Creek Golf Course - Parking lots and walkways

### Blue

- ✘ Florida Place south sidewalks
- ✘ Harvest Rd trail – Jewell to Mississippi under powerlines & sm. paths to neighborhoods
- ✘ Homestead Park – sidewalks and connecting walks to neighborhood to east
- ✘ Louisiana Pkwy. North and South sidewalks

### Yellow

- ✘ South Old Tom Morris Rd. North – Sidewalks

## Saddle Rock Golf Course

### Red

- ✘ Saddle Rock Golf Course - Parking lots and walkways

### Blue

- ✘ Larkspur Park - Connecting trails from Piney Creek Trail, sidewalk along East Davies Dr.
- ✘ Piney Creek Trail, Liverpool to Aurora Pkwy.
- ✘ Red-tailed Hawk – Sidewalks along Aurora Pkwy.
- ✘ Saddle Rock Tract “F” Bike path

### Yellow

- ✘ Red-tailed Hawk – Bike paths, interior walks and parking lots



## Springhill Golf Course

### Red

- ☒ Beck Center – Sidewalks

### Blue

- ☒ Hoops Park Sidewalks along 6<sup>th</sup> Ave. and Laredo St.
- ☒ Colorado Freedom Memorial - Sidewalks

## Recreation Staff – Various Locations

### Red

- ☒ Assist with shoveling front entrances, steps, emergency exits. Spread ice-melt as needed

## **APPENDIX A**

### **Fire Station Protocol**

In the event of a storm that has **4” or more** of snow, PROS staff will provide snow removal services to all City of Aurora Fire Stations. All Red priorities and school zones will be cleared before moving onto Fire Stations.

#### **Aurora Fire Stations**

Fire Station 1 – 9801 E 16<sup>th</sup> Ave (at City Park)

Fire Station 2 – 12600 Hoffman Blvd. (at Hoffman Park)

Fire Station 3 – 3172 Peoria St. (Peoria and Baranmor)

Fire Station 4 – 1110 S Quentin St (Mississippi and S. Quentin)

Fire Station 5 – 1141 Laredo St (Laredo and 11<sup>th</sup>)

Fire Station 6 – 15588 E Hampden Cir. (Hampden Ave and Hampden Cir)

Fire Station 7 – 2290 S Blackhawk St. (Iliff and Blackhawk)

Fire Station 8 – 250 S Chambers Rd.

(Across from AMC)

Fire Station 9 – 17200 E Mexico Ave.

Fire Station 10 – 3951 S Reservoir Rd (at Horizon Park)

Fire Station 11 – 2291 S Joliet St (Iliff and Joliet)

Fire Station 12 – 19491 E. 34<sup>th</sup> Dr (34<sup>th</sup> and Windsor

Dr)

Fire Station 13 – 23911 E Arapahoe Rd (at Tallyn’s)

Fire Station 14 – 22298 E Aurora Pkwy (Just west of Gartrell Rd)

Fire Station 15 – 1880 S Flatrock Trail (E Jewell and Flatrock at Murphy GC)

Fire Station 16 – 6500 N Liverpool St (off 64<sup>th</sup> Ave)

Fire Station 17 – 26899 E 1<sup>st</sup> Place